



Rogue-Umpqua Bicycle and Pedestrian Corridor Plan

Open House and Workshop | August 8th-10th, 2023


Rogue-Umpqua Bicycle and Pedestrian Corridor Plan

- ▶ Welcome to the Open House and Workshop!
- ▶ Be sure to sign in at the front and grab some water and cookies
- ▶ Feel free to write your thoughts on any of the project posters
- ▶ The event is 'come and go as you please'
- ▶ There will be a general presentation at 530

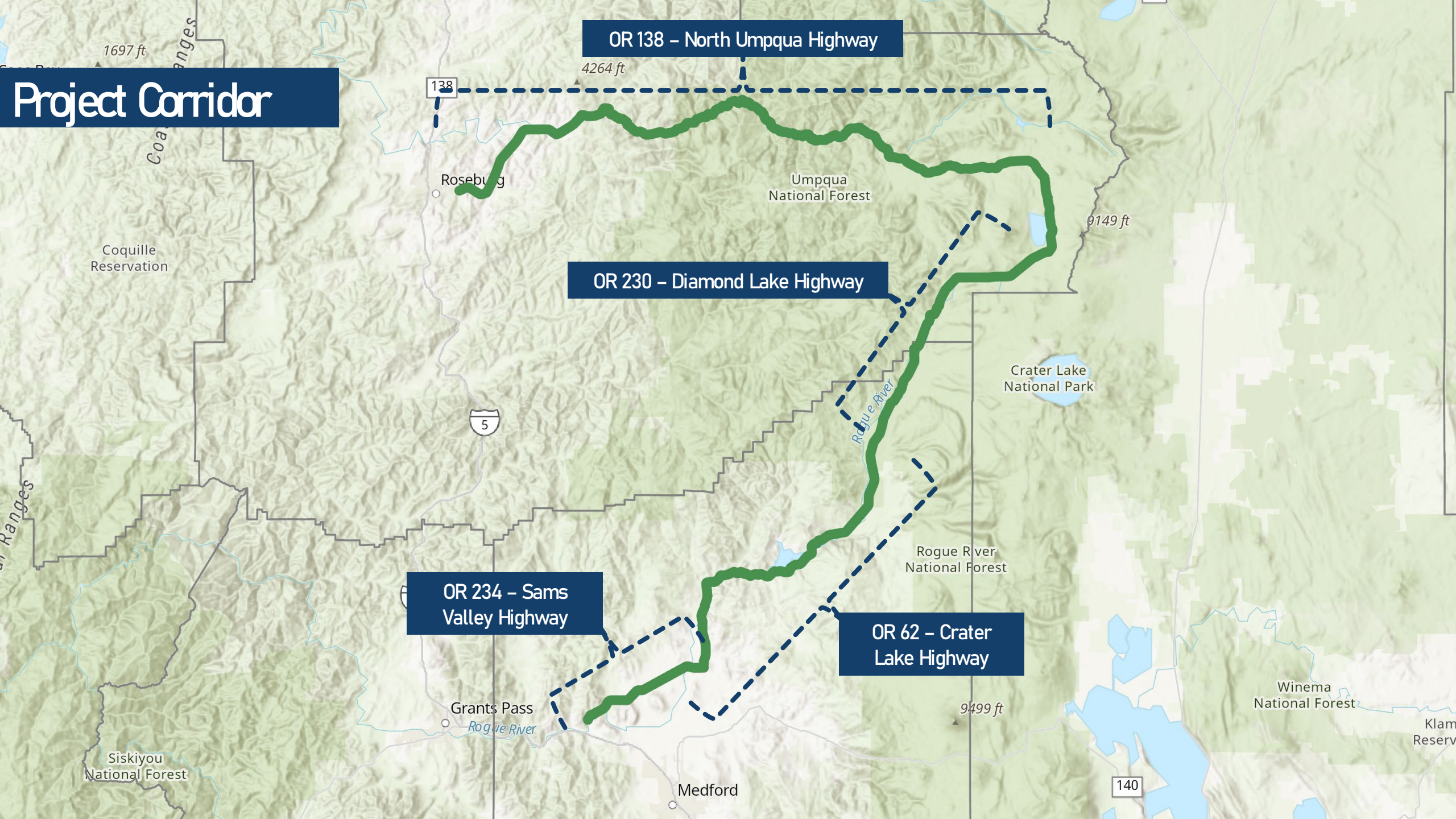
Project Team



U.S. Department
of Transportation
**Federal Highway
Administration**



Project Corridor



Project Goals

01

Address bicycle and pedestrian needs along entire corridor

02

Ensure forest viewsheds are preserved and enhanced

03

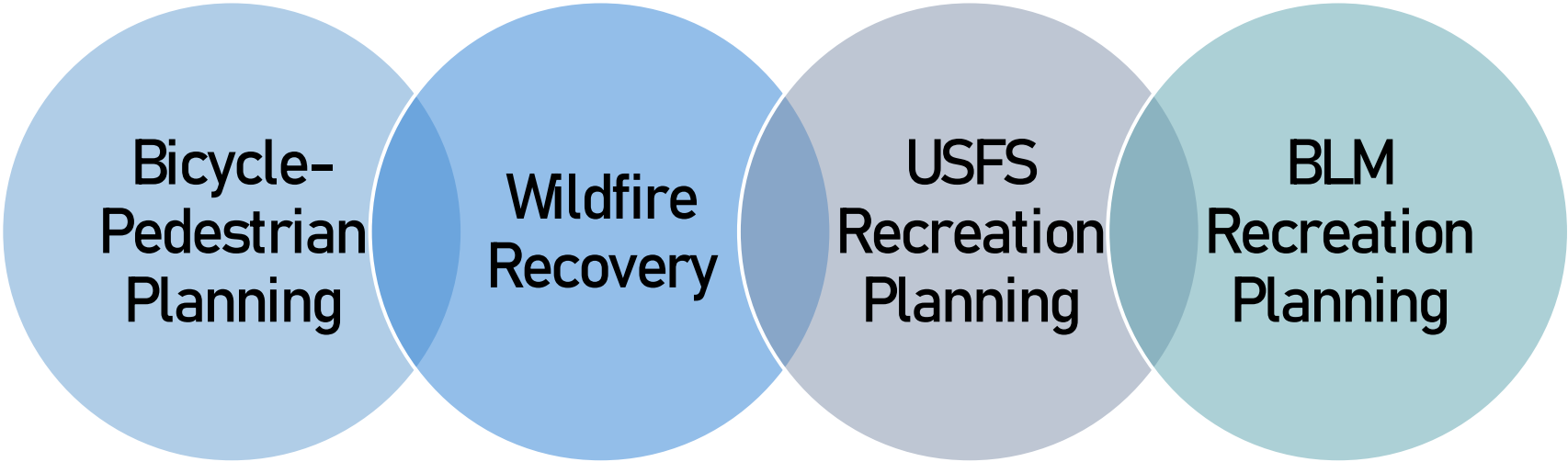
Integrate current and anticipated recreation needs into transportation infrastructure decisions

04

Address needs of local,* regional,* state, tribal, and federal partners in the corridor together

**Includes private, non-profit, and other local and regional interests!*

Project Background



Bicycle and Pedestrian Planning



Wildfire Recovery

NORTH UMPQUA TRAIL
ROAD NO. 1414
PANTHER SEGMENT
ROAD NO. 4714
▲ PANTHER TRAILHEAD 5

DANGER
TRAIL CLOSED
DUE TO HAZARD TREES,
DOWNED LOGS, ROCK SLIDES,
MISSING TREAD AND
BURNED BRIDGES



USFS Recreation Planning



BLM Recreation Planning



High-Level Tasks & Timeline

Learning Phase



Mar.–Oct. 2023

- Gathering information
- Building engagement
- Identifying challenges, opportunities, and issues

Synthesis Phase



Oct.–Dec. 2024

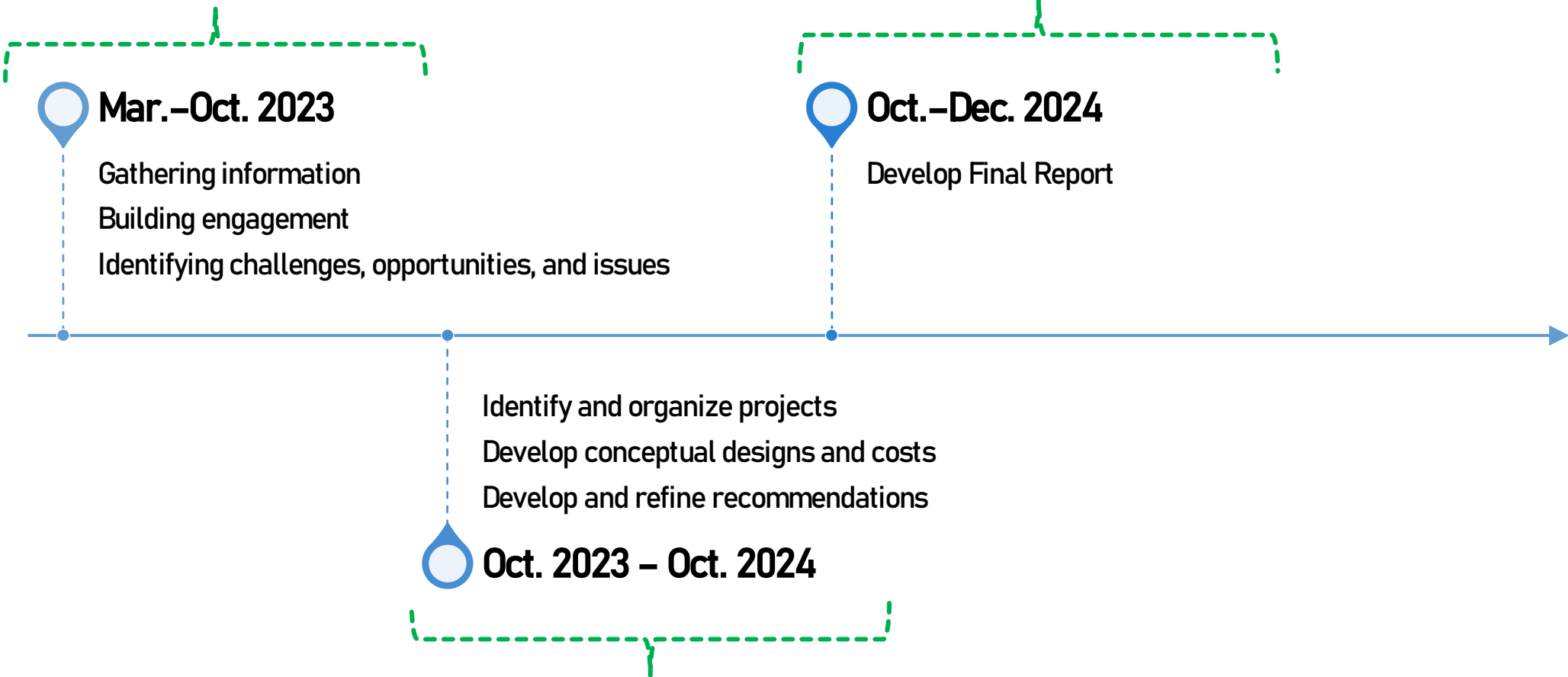
- Develop Final Report



Oct. 2023 – Oct. 2024

- Identify and organize projects
- Develop conceptual designs and costs
- Develop and refine recommendations

Refinement Phase



Detailed Tasks & Timeline

Phase	Task	Timeline
Learning	Initial Engagement	Through October 2023
	Existing Conditions	August 2023
	Demand Management Analysis	September 2023
Refinement	Refinement Engagement	Through October 2024
	Viewshed Planning	Through December 2024
	BLM Recreation Planning	Through December 2024
	Proposed Projects & Priorities	April 2024
	Conceptual Designs & Cost Estimates	October 2024
Synthesis	Recommendations Engagement	Through December 2024
	Final Report	December 2024

Goals for Open House & Workshop

01

Understand how you interact with the corridor

02

Identify what works well or not so well

03

Understand what you like, dislike, and why

04

Identify any issues, opportunities, or challenges you see

How to Engage

- ▶ Provide your thoughts today (please write on and mark up posters)!
- ▶ Provide your thoughts online afterward
- ▶ Sign up for the email list (scan the QR code on the posters for the project website)!
- ▶ Be on the lookout for small group discussions, project newsletter, and other engagement opportunities
- ▶ **Tell us how you want to engage and be engaged!**

Project Team Contacts

Cole Grisham, AICP (Project Manager)

FHWA Western Federal Lands

nicholas.grisham@dot.gov | 202.839.1409

Mike Baker, Planning and Program Manager

ODOT Region 3

michael.baker@odot.oregon.gov | 541.957.3658

John Lazur, Active Transportation Liaison

ODOT Region 3

john.lazur@odot.oregon.gov | 541.315.6819

Vern Shumway, Forest Landscape Architect

USFS Umpqua National Forest

vern.shumway@usda.gov | 541.957.3349

Brad Cownover, Regional Landscape Architect

USFS Pacific Northwest Regional Office

earl.cownover@usda.gov | 503.808.2439

Cheyne Rossbach, Assistant Field Manager – Resources

BLM Swiftwater Field Office

crossbac@blm.gov | 541.579.0648